

















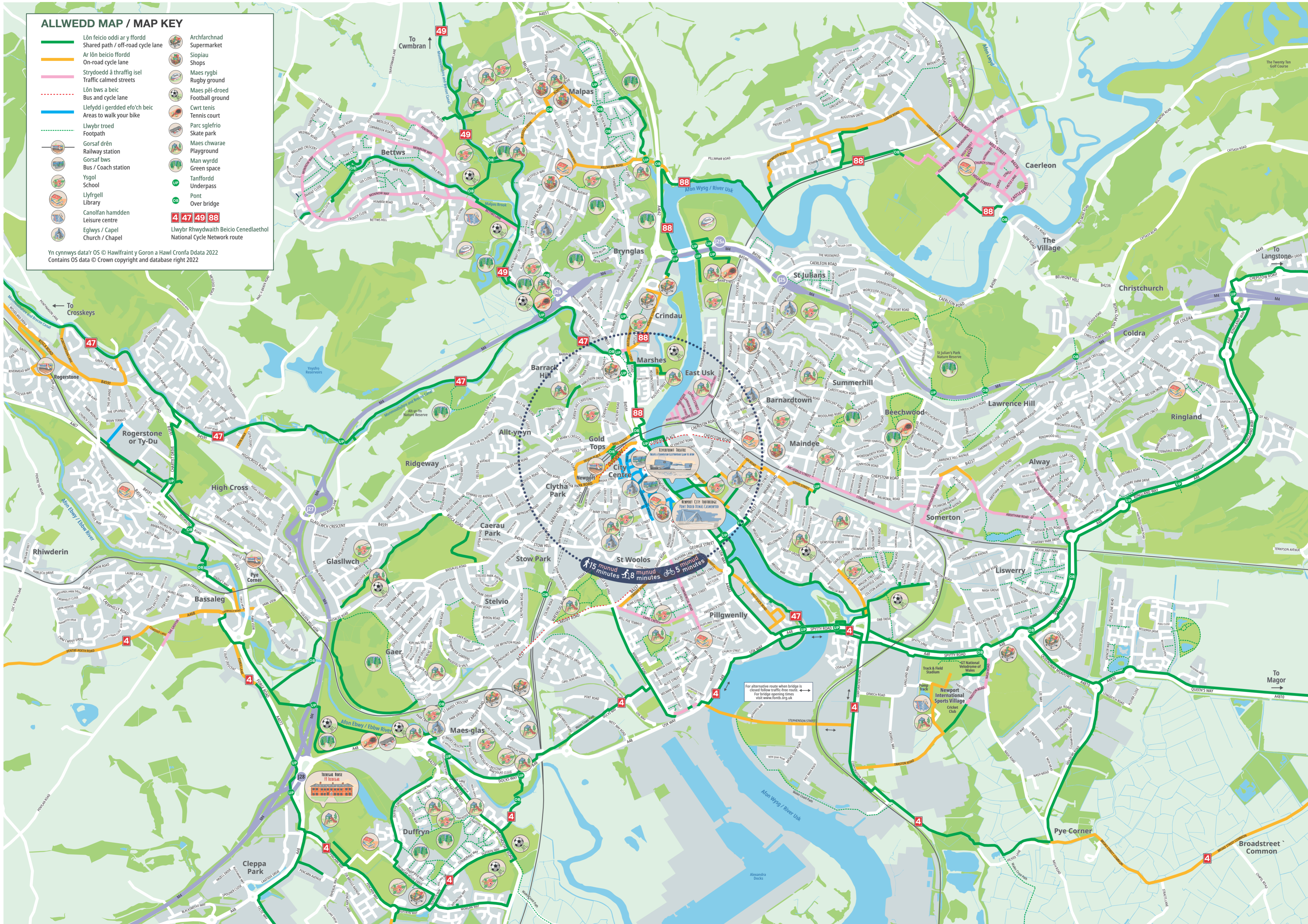
ALLWEDD MAP / MAP KEY

- Lôn feicio oddi ar y ffordd
Shared path / off-road cycle lane
- Ar lôn beicio ffordd
On-road cycle lane
- Strydoedd â thraffig isel
Traffic calmed streets
- - - Lôn bws a beic
Bus and cycle lane
- Llefydd i gerdded efo'ch beic
Areas to walk your bike
- - - Llwybr troed
Footpath
-  Gorsaf drên
Railway station
-  Gorsaf bws
Bus / Coach station
-  Ysgol
School
-  Llyfrgell
Library
-  Canolfan hamdden
Leisure centre
-  Eglwys / Capel
Church / Chapel
-  Archfarchnad
Supermarket
-  Siopiâu
Shops
-  Maes rygbi
Rugby ground
-  Maes pêl-droed
Football ground
-  Cwrt tenis
Tennis court
-  Parc sglerfrio
Skate park
-  Maes chwarae
Playground
-  Man wyrdd
Green space
-  Tanfordd
Underpass
-  Pont
Over bridge

4 47 49 88

Llwybr Rhywydwaith Beicio Cenedlaethol
National Cycle Network route


Yn cynnwys data'r OS © Hawlfraint y Goron a Hawl Cronfa Ddata 2022
Contains OS data © Crown copyright and database right 2022



Ysgol Gynradd Gatholig Josef Sant / St Joseph's RC Primary

Oeddech chi'n gwybod...

Did you know...



...ar gyfartaledd, bob tro mae plentyn yn cael ei yrru i'r ysgol gynradd ac yn ôl, mae'r car yn rhyddhau gwerth 84 balŵn o CO2 i'r atmosffer.
 ...that on average every time a child is driven to primary school and back their car releases 84 balloons worth of CO2 into the atmosphere.



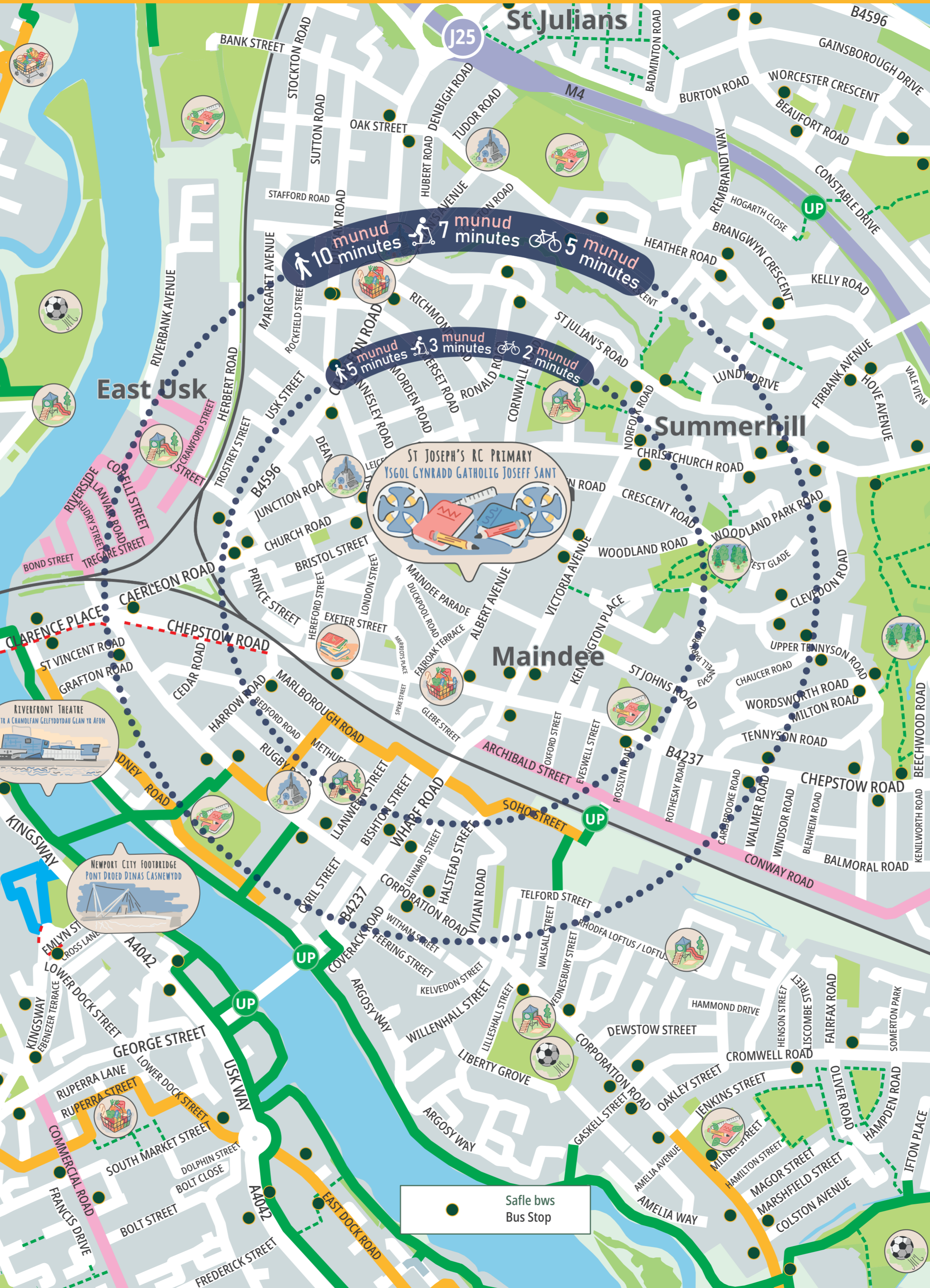
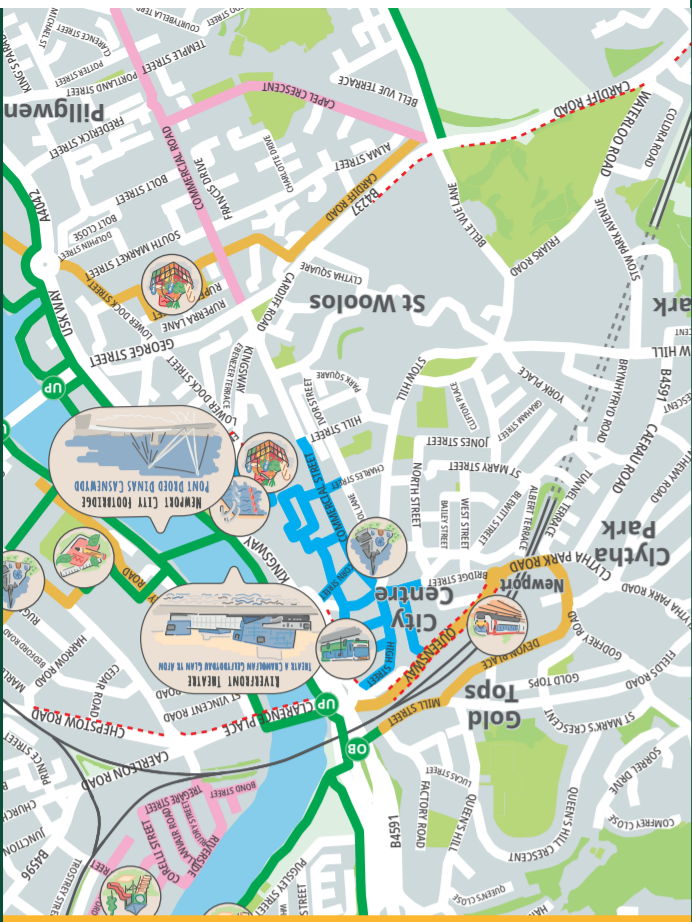
...un genhedlaeth yn ôl, roedd 70% o ddisgyblion ysgol yn cerdded i'r ysgol? Heddiw, mae'r ffigur hwn yn llai na hanner.
 ... that one generation ago, 70% of school pupils walked to school? Today it is less than half.



...bod y daith i'r ysgol yn unig yn cynhyrchu dwy filiwn o dunelli CO2 y flwyddyn yn y DU? 'Dewch inni newid hyn!
 ...the school run alone in the UK generates two million tonnes of CO2 per year? Let's change this!



... mai dim ond 1.6 milltir yw'r siwrne i'r ysgol gynradd ar gyfartaledd? Ond, mae un o bob pedwar car ar y ffordd yn ystod cyfnod prysur y bore yn danfon plant i'r ysgol.
 ...the average primary school journey is just 1.6 miles? And yet one in four cars on the road during the morning peak are doing the school run.



Cysylltu eich siwrne

Llwybrau bysiau	
8A, 8C Canol y Ddinas - Ringland	bob 30 mun
20, 21 Canol y Ddinas - Parc Manwerthu Casnewydd	bob 60 mun
73 Canol y Ddinas Casnewydd - Cas-gwent	bob 60 mun



Connecting your journey

Bus routes	
8A, 8C City Centre - Ringland	every 30 min
20, 21 City Centre - Newport Retail Park	every 60 min
73 Newport City Centre - Chepstow	every 60 min



Wyddoch chi mai dim ond 14 munud mae'n ei gymryd i seiclo o Faendy i ganol dinas Casnewydd?

Did you know it only takes 14 minutes to cycle from Maindee to Newport city centre?



Active Travel Map
Casnewydd
Map Teithio Llesol
Newport

Mae'r map hwn wedi'i ddyfynio i'ch helpu i archwilio llwybrau cerdded a beicio o amgylch eich ardal leol! Mae'r map hwn yn ganlyniad i brosiect ar y cyd gan Gyngor Dinas Casnewydd, Sustrans, a disgyblion o dair ysgol gynradd yng Nghasnewydd. Edrychwch ar y map i ddod o hyd i barciau, dewisiadau trafnidiaeth a mwy o lefydd i fynd!

Allwch chi ddod o hyd i ffordd newydd o deithio o amgylch Casnewydd ar gyfer eich teithiau bob dydd?

This map is designed to help you explore routes for walking and cycling around your local area! This map is the result of a joint project by Newport City Council, Sustrans, and pupils from three primary schools in Newport. Have a look at the map to find parks, transport options and more places to go!

Can you discover new ways to get around Newport for your everyday journeys?

@ info@newport.gov.uk
 www.facebook.com/NewportCityCouncil
 @NewportCouncil

